

Cottam Solar Project

Crossing Schedule Revision A (Tracked)

Prepared by: Lanpro [Services](#)
~~January~~[October](#) 2023

PINS reference: EN010133
Document reference: [APPEX1/C7.17_A](#)
APFP Regulation 5(2)([eq](#))



Schedule of Changes

<u>Figure Reference</u>	<u>Page</u>	<u>Description of Changes</u>	<u>Reason for Revision</u>
Sheet 12 of 19	Appendix 3 – Sheet 12	Addition of a new crossing location across River Till at Cottam 1 south, east of Sturton by Stow	Identified missing crossing location
Sheet 18 of 19	Appendix 3 – Sheet 18	Addition of 2no. water services (blue line) to the west of Cottam Power Station	Services identified by Uniper to be included on the Crossing Schedule to ensure they are suitably crossed by cable works.
Sheet 19 of 19	Appendix 3 – Sheet 19	Addition of 2no. water services (blue line) to the west and south of Cottam Power Station, to the north of Torksey Ferry Road	Services identified by Uniper to be included on the Crossing Schedule to ensure they are suitably crossed by cable works.

[All other changes made to text and to tables are shown as tracked changes.](#)

Contents

<u>1</u>	<u>CROSSING SCHEDULE</u>	<u>3</u>
1.1	INTRODUCTION	3
1.2	HOW TO READ THE CROSSING SCHEDULE TABLE	3
<u>APPENDIX 1 – CROSSING SCHEDULE TABLE</u>		
<u>APPENDIX 2 – MAIN SITES OBSTACLES TABLE</u>		
<u>APPENDIX 3 – CROSSING PLAN</u>		
<u>1</u>	<u>CROSSING SCHEDULE</u>	<u>4</u>
1.1	INTRODUCTION	4
1.2	HOW TO READ THE CROSSING SCHEDULE TABLE	4
<u>APPENDIX 1 – CROSSING SCHEDULE TABLE</u>		
<u>APPENDIX 2 – MAIN SITES OBSTACLES TABLE</u>		
<u>APPENDIX 3 – CROSSING PLAN</u>		

Issue Sheet

Report Prepared for: Cottam Solar Project Ltd.

~~DCO Submission~~

[Examination Deadline 1](#)

Crossing Schedule: [Revision A](#)

Prepared by:

Name: Alex Zirpolo

Title: Principal GIS Consultant

Date: ~~January 2023~~

Revision	Date	Prepared by:	Approved by:
original	12 January 2023	AZ	ID
A	17 October 2023	AZ	BR

1 Crossing Schedule

1.1 Introduction

1.1.1 The purpose of this Crossing Schedule is to provide a mechanism to identify the indicative location of a range of obstacles along the Cable Route Corridor associated with the Cottam Solar Scheme, and identify the likely construction method of how they will be crossed (i.e. by way of open cut trench, Horizontal Directional Drilling (HDD) or a combination of both). The schedule has been developed using GIS datasets (cropped to the Cable Route Corridor) and supporting data labels, as provided by third parties.

1.1.2 In some circumstances there may be multiple obstacles (i.e. roads, railway lines, hedges, water courses) crossed at the same crossing location. A unique crossing reference number and unique obstacle reference number is shown within the Schedule. Associated coordinates are also provided. This data can be mapped directly into a multitude of software applications using the coordinates provided.

1.2 How to ~~read~~[Read the crossing schedule table](#)[Crossing Schedule Table](#)

<p>Crossing ID <i>Example 'C1_SK8796_001'</i></p>	<p>Part A: Project infrastructure reference [C1] – Cottam 1 [C2] – Cottam 2 [C3a] – Cottam 3a [C3b] – Cottam 3b [HV] – High Voltage Cable Route Corridor [SH] – Shared Cable Route Corridor [CC] – Internal Cottam 1 cable corridor Part B: Access [AC] - Access only Part C: Ordnance Survey 1km Grid Reference i.e. SK8796 Part D: Sequential number (per unique grid reference) i.e. 001</p>
<p>Proposed Crossing Method</p>	<p>HDD HDD / Open cut Open cut n/a</p>

<p>Obstacle ID</p> <p><i>Example 'OH_UT_EC_NP_001'</i></p>	<p>Part A: Obstacle Located</p> <p>[OH] – Overhead</p> <p>[UG] – Underground</p> <p>[GR] – Ground Surface</p> <p>Part B: Obstacle Type</p> <p>[RW] – Railway</p> <p>[RD] – Road</p> <p>[PR] – PRow</p> <p>[WC] – Watercourse</p> <p>[HR] – Hedgerow</p> <p>[UT] – Utilities</p> <p>[SS] - Statutory Site of Nature Conservation</p> <p>Part C: Obstacle Class</p> <p>[AP] - Abandoned Pipe</p> <p>[AT] - Access Track</p> <p>[AR] - A-Road</p> <p>[BW] - Bridleway</p> <p>[BR] - B-Road</p> <p>[BW] - Byway</p> <p>[BO] - Byway Open to All Traffic</p> <p>[DI] - Ditch</p> <p>[DR] - Drain</p> <p>[EC] - Electrical Cable</p> <p>[FP] - Footpath</p> <p>[GP] - Gas Pipeline</p> <p>[HR] - Hedgerow</p> <p>[WS] - Local Wildlife Site</p> <p>[MR] - Main River</p> <p>[MI] - Minor Road</p> <p>[MW] - Minor Watercourse</p> <p>[RW] - Railway</p> <p>[RB] - Restricted Byway</p> <p>[SP] - Sewer pipeline</p>
--	---

	<p>[TC] - Telecoms Cable</p> <p>[TR] - Track</p> <p>[WP] - Water pipeline</p> <p>[WO] - Woodland</p> <p>Part D: Asset Owner</p> <p>[AW] - Anglian Water</p> <p>[BT] - British Telecoms</p> <p>[CG] - Cadent Gas</p> <p>[IO] - Defence Infrastructure Organisation (</p> <p>[EA] - Environment Agency</p> <p>[EX] - Exolum</p> <p>[HE] - Highways England</p> <p>[DB] - Internal Drainage Board (</p> <p>[LC] - Lincolnshire County Council</p> <p>[NG] - National Grid</p> <p>[NE] - Natural England</p> <p>[NR] - Network Rail</p> <p>[NP] - Northern Power Grid</p> <p>[NC] - Nottinghamshire County Council</p> <p>[PA] - Private Asset Owner</p> <p>[SG] - Scunthorpe & Gainsborough Water Management Board</p> <p>[ST] - Severn Trent Water</p> <p>[TV] - Trent Valley</p> <p>[UP] - Uniper UK Ltd</p> <p>[VM] - Virgin Media</p> <p>[WP] - Western Power Distribution</p> <p>[XX] - Unknown</p> <p>Part E: Sequential Number i.e. 001</p>
--	---



Appendix 1 – Crossing Schedule Table

Crossing ID	Easting	Northing	Proposed Crossing Method	Obstacle ID	Obstacle Description	Comments
SH_SK8381_002	483679	381162	HDD	GR_WC_DR_TV_131	Trent Valley IDB Drain (OW18)	Proposed HDD due to crossing of Trent Valley IDB drain
SH_SK8381_003	483540	381087	Open cut	GR_PR_FP_LC_132	Lincolnshire CC PRow (Mton/66/4)	
SH_SK8381_003	483540	381087	Open cut	GR_WC_DI_XX_262	Ditch (2-D4)	
SH_SK8381_003	483540	381087	Open cut	GR_WC_FD_EA_272	FR/05/S102 EA Flood Embankment (49342)	
SH_SK8381_004	483356	381014	HDD	GR_WC_DR_TV_133	Trent Valley IDB Drain (OW19)	Proposed HDD due to crossing of Trent Valley IDB drain
SH_SK8381_005	483794	381287	HDD	GR_HR_HR_XX_240	Hedgerow (2-H6)	Proposed HDD due to hedgerow being of historical value
SH_SK8481_001	484906	381725	HDD	GR_RD_AR_LC_112	A1500 Stow Park Road, Marton	Proposed HDD due to railway and high biodiversity hedegrows either side of the embankment
SH_SK8481_001	484906	381725	HDD	UG_UT_WP_AW_113	Anglian Water potable water pipeline (W-103901-82)	Proposed HDD due to railway and high biodiversity hedegrows either side of the embankment
SH_SK8481_001	484906	381725	HDD	OH_UT_TC_BT_114	BT Openreach telecoms cable (T-103901-261)	Proposed HDD due to railway and high biodiversity hedegrows either side of the embankment
SH_SK8481_001	484906	381725	HDD	UG_UT_TC_BT_115	BT Openreach telecoms cable (T-103901-337)	Proposed HDD due to railway and high biodiversity hedegrows either side of the embankment
SH_SK8481_001	484906	381725	HDD	UG_UT_AP_DIO_116	DIO (MOD abandoned pipeline) (P-103901-4)	Proposed HDD due to railway and high biodiversity hedegrows either side of the embankment
SH_SK8481_001	484906	381725	HDD	UG_UT_GP_EX_117	Exolum Gas Pipeline (P-103901-13)	Proposed HDD due to railway and high biodiversity hedegrows either side of the embankment
SH_SK8481_001	484906	381725	HDD	UG_UT_EC_NP_118	Northern Powergrid high voltage (11kV) UG cable (E-103901-553)	Proposed HDD due to railway and high biodiversity hedegrows either side of the embankment
SH_SK8481_001	484906	381725	HDD	GR_HR_HR_XX_235	Hedgerow (1-H9)	Proposed HDD due to railway and high biodiversity hedegrows either side of the embankment
SH_SK8481_001	484906	381725	HDD	GR_HR_HR_XX_236	Hedgerow (1-H8)	Proposed HDD due to railway and high biodiversity hedegrows either side of the embankment
SH_SK8481_002	484579	381605	HDD	GR_RD_TR_PA_119	Access track	Proposed HDD due to hedgerow being of historical value
SH_SK8481_002	484579	381605	HDD	GR_HR_HR_XX_237	Hedgerow (1-H5)	Proposed HDD due to hedgerow being of historical value
SH_SK8481_003	484371	381475	Open cut	UG_UT_SP_ST_120	Severn Trent Water foul sewer (S-103901-54)	
SH_SK8481_004	484249	381451	n/a	OH_UT_EC_NP_121	Northern Powergrid high voltage (11kV) OHL (E-103901-463)	
SH_SK8481_005	484075	381425	HDD	GR_RD_AR_LC_122	A156 High Street, Marton	In addition to road, proposed HDD due to hedegrows either side being of historical value
SH_SK8481_005	484075	381425	HDD	UG_UT_WP_AW_123	Anglian Water potable water pipeline (W-103901-71)	In addition to road, proposed HDD due to hedegrows either side being of historical value
SH_SK8481_005	484075	381425	HDD	UG_UT_TC_BT_124	BT Openreach telecoms cable (T-103901-227)	In addition to road, proposed HDD due to hedegrows either side being of historical value
SH_SK8481_005	484075	381425	HDD	UG_UT_SP_ST_125	Severn Trent Water surface sewer (S-103901-50)	In addition to road, proposed HDD due to hedegrows either side being of historical value
SH_SK8481_005	484075	381425	HDD	UG_UT_SP_ST_126	Severn Trent Water pressure foul (S-103901-51)	In addition to road, proposed HDD due to hedegrows either side being of historical value
SH_SK8481_005	484075	381425	HDD	UG_UT_EC_NP_127	Northern Powergrid high voltage (11kV) UG cable (E-103901-576)	In addition to road, proposed HDD due to hedegrows either side being of historical value
SH_SK8481_005	484075	381425	HDD	GR_HR_HR_XX_238	Hedgerow (1-H1)	In addition to road, proposed HDD due to hedegrows either side being of historical value
SH_SK8481_005	484075	381425	HDD	GR_HR_HR_XX_239	Hedgerow (2-H1)	In addition to road, proposed HDD due to hedegrows either side being of historical value
SH_SK8481_006	484001	381405	n/a	OH_UT_EC_ND_128	National Grid Electricity Distribution high voltage (132kV) OHL (E-103901-347)	
SH_SK8481_006	484001	381405	n/a	OH_UT_EC_ND_129	National Grid Electricity Distribution high voltage (132kV) OHL (E-103901-348)	
SK_SK8682_005	486558	382099	Open cut	GR_WC_DI_XX_261	Ditch (17-D1)	



Appendix 2 – Main Sites Obstacles Table



Appendix 3 – Crossing Plan

- Key**
- Order Limits
 - - - Refined Cable Route
 - Crossing
 - Indicative location of obstacle within main array site
 - Hedgerow
 - Ditch
 - Public Rights of Way (PROW)**
 - - - Bridleway
 - - - Byway Open to all Traffic
 - - - Footpath
 - - - Restricted Byway
 - Utility**
 - Electric
 - Gas
 - Pipeline
 - Sewerage
 - Telecom
 - Water

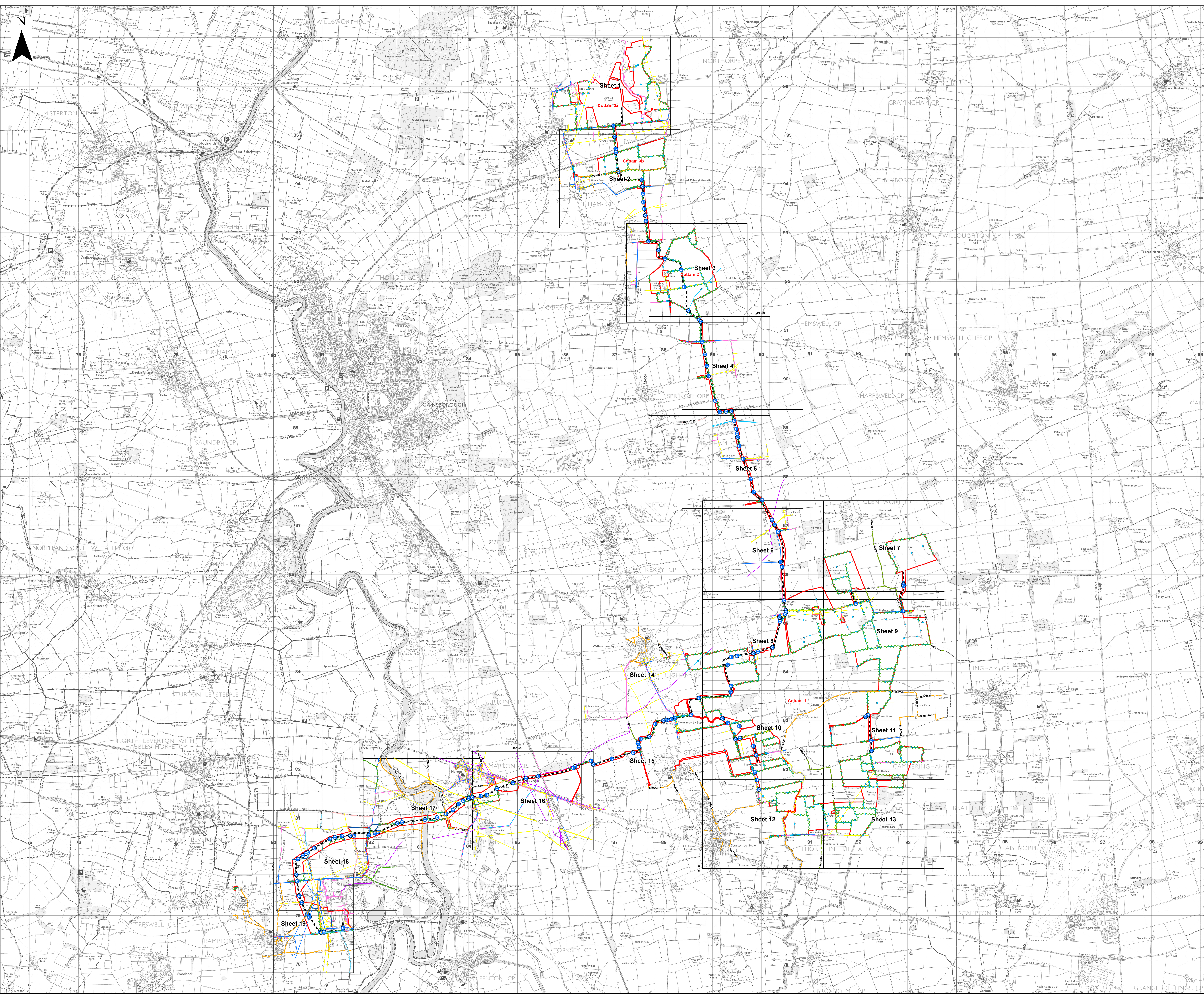
Layers: Lanpro, 2022; IGP, 2022
 Base map: Reproduced from Ordnance Survey digital map data © Crown copyright 2023. All rights reserved. License number 0100031673

0 1 2 3 Kilometres
 Scale: 1:25,000@A0

APFP Regulation: 5(2)(a)	Application Doc No. C7.17_A
Ref: P2981_LPR_ZZ_ON_DR_Z_0119	Date: 09/08/2023
Drawn by: AZ	Checked by: ID

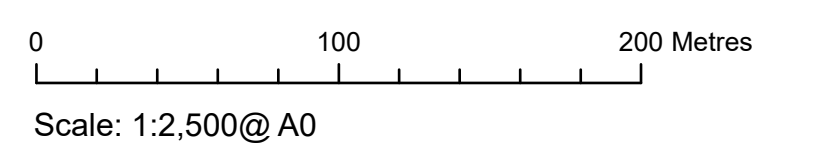
Crossing Schedule
 Index Sheet
 Revision A

COTTAM SOLAR PROJECT



- Key**
- Order Limits
 - Refined Cable Route
 - Substation
 - Sheet Index
 - Crossing
 - Indicative location of obstacle within main array site
- Utility**
- Electric
 - Sewerage
 - Telecom
 - Water

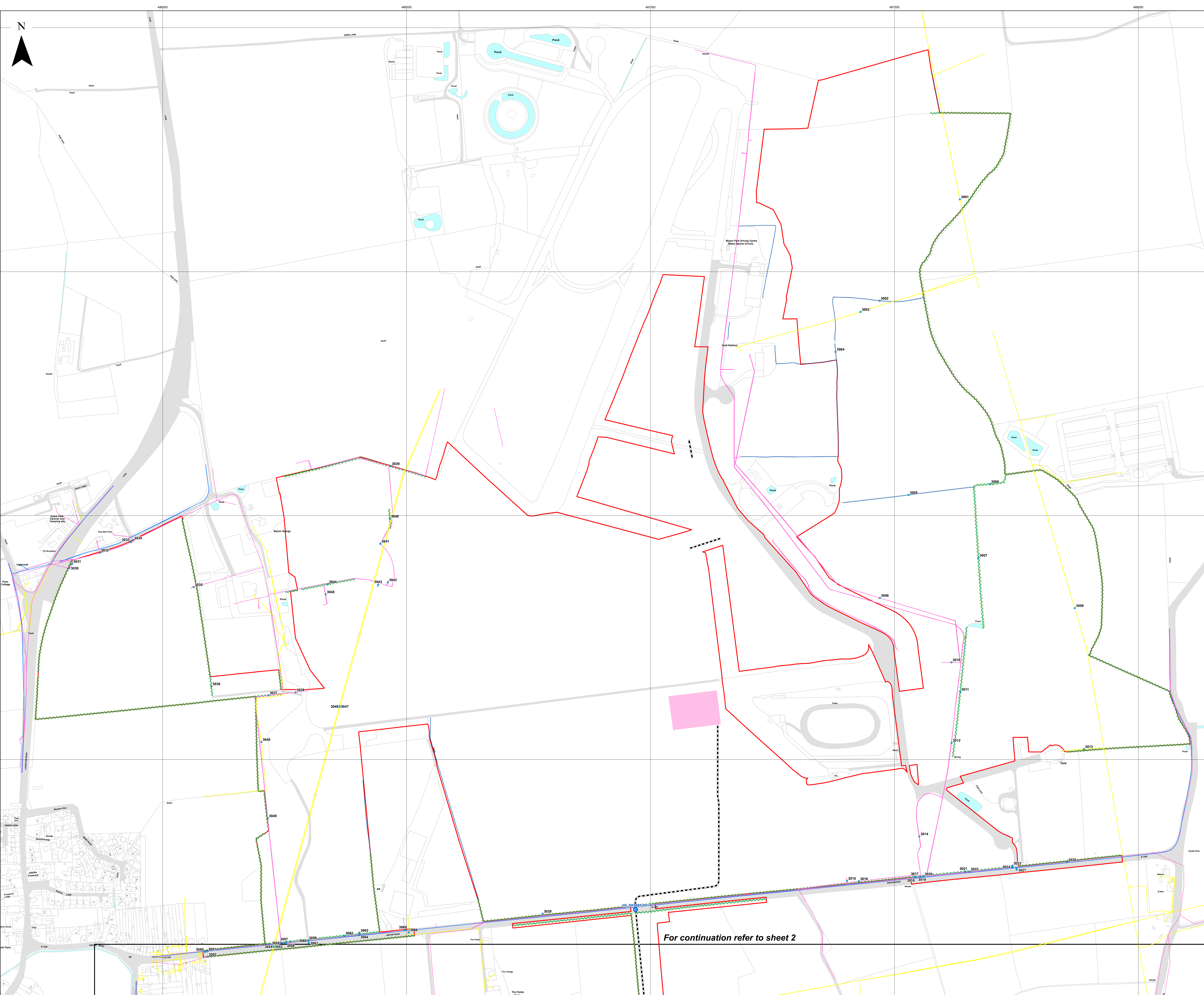
Layers: Lanpro, 2022, IGR, 2022
Base map: Reproduced from Ordnance Survey digital map data © Crown copyright 2021. All rights reserved. License number: 0100011873

















APFP Regulation: 5(2)(q)	Application Doc No. C7.17_A
Ref: P2961_LPR_ZZ_ON_DR_Z_0119	Date: 09/08/2023
Drawn by: AZ	Checked by: ID

Crossing Schedule
Sheet 1 of 19
Revision A

COTTAM SOLAR PROJECT



For continuation refer to sheet 2

- Key**
-  Order Limits
 -  Refined Cable Route
 -  Substation
 -  Sheet Index
 -  Crossing
 -  Indicative location of obstacle within main array site
 -  Hedgerow
 -  Ditch
 -  Public Rights of Way (PROW)
 -  Footpath
 - Utility**
 -  Electric
 -  Sewerage
 -  Telecom
 -  Water

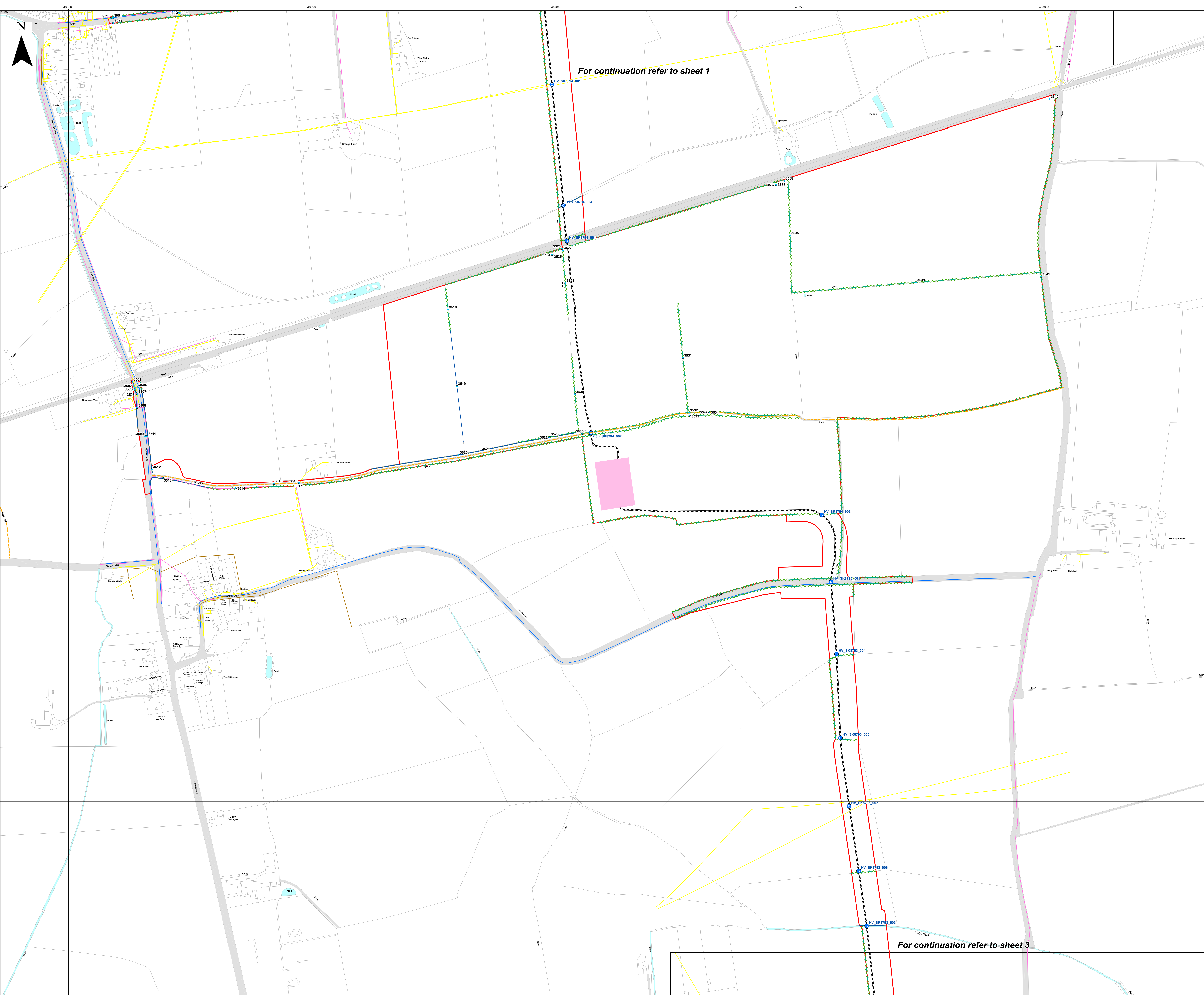
Layers: Lanpro, 2022, IGR, 2022
 Base map: Reproduced from Ordnance Survey digital map data © Crown copyright 2021. All rights reserved. License number: 0100011873

0 100 200 Metres
 Scale: 1:2,500@A0

APFP Regulation: 5(2)(q)	Application Doc No. C7.17_A
Ref: P2961_LPR_ZZ_ON_DR_Z_0119	Date: 09/08/2023
Drawn by: AZ	Checked by: ID















Crossing Schedule
 Sheet 2 of 19
 Revision A

COTTAM SOLAR PROJECT



For continuation refer to sheet 1

For continuation refer to sheet 3

- Key**
-  Order Limits
 -  Refined Cable Route
 -  Substation
 -  Sheet Index
 -  Crossing
 -  Indicative location of obstacle within main array site
 -  Hedgerow
 -  Public Rights of Way (PROW)
 -  Footpath
 - Utility**
 -  Electric
 -  Gas
 -  Sewerage
 -  Telecom
 -  Water

Layers: Lanpro, 2022, IGR, 2022
 Base map: Reproduced from Ordnance Survey digital map data © Crown copyright 2021. All rights reserved. License number 0100011673

0 100 200 Metres
 Scale: 1:2,500@A0

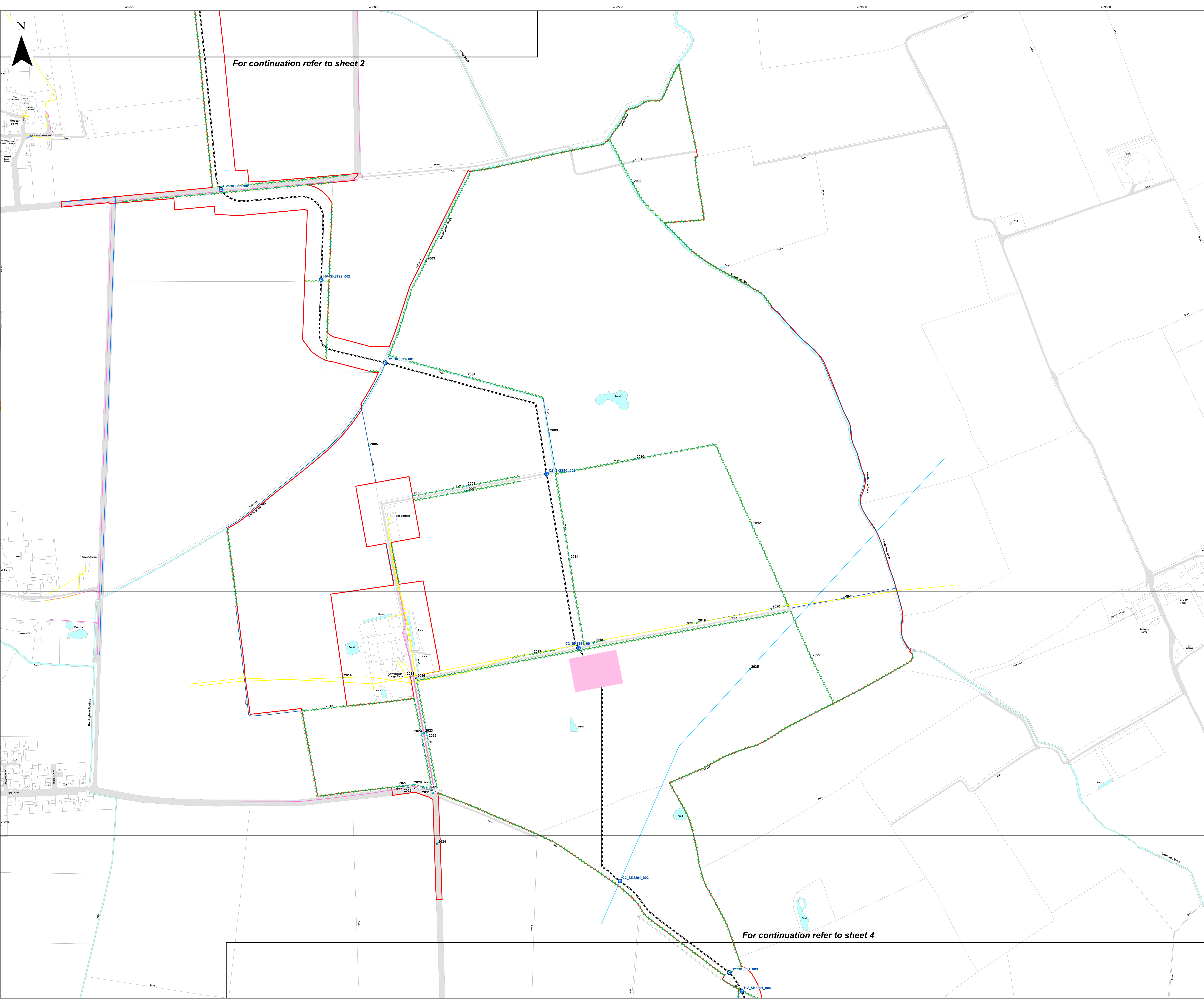
APFP Regulation: 5(2)(q)	Application Doc No. C7.17_A
Ref: P2961_LPR_ZZ_ON_DR_Z_0119	Date: 09/08/2023
Drawn by: AZ	Checked by: ID












Crossing Schedule
 Sheet 3 of 19
 Revision A

COTTAM SOLAR PROJECT

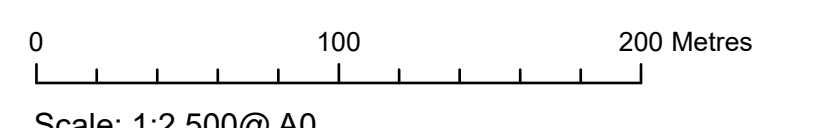
For continuation refer to sheet 2

For continuation refer to sheet 4



- Key**
-  Order Limits
 -  Refined Cable Route
 -  Substation
 -  Sheet Index
 -  Crossing
 -  Indicative location of obstacle within main array site
 -  Hedgerow
 -  Ditch
 - Utility**
 -  Electric
 -  Telecom
 -  Water

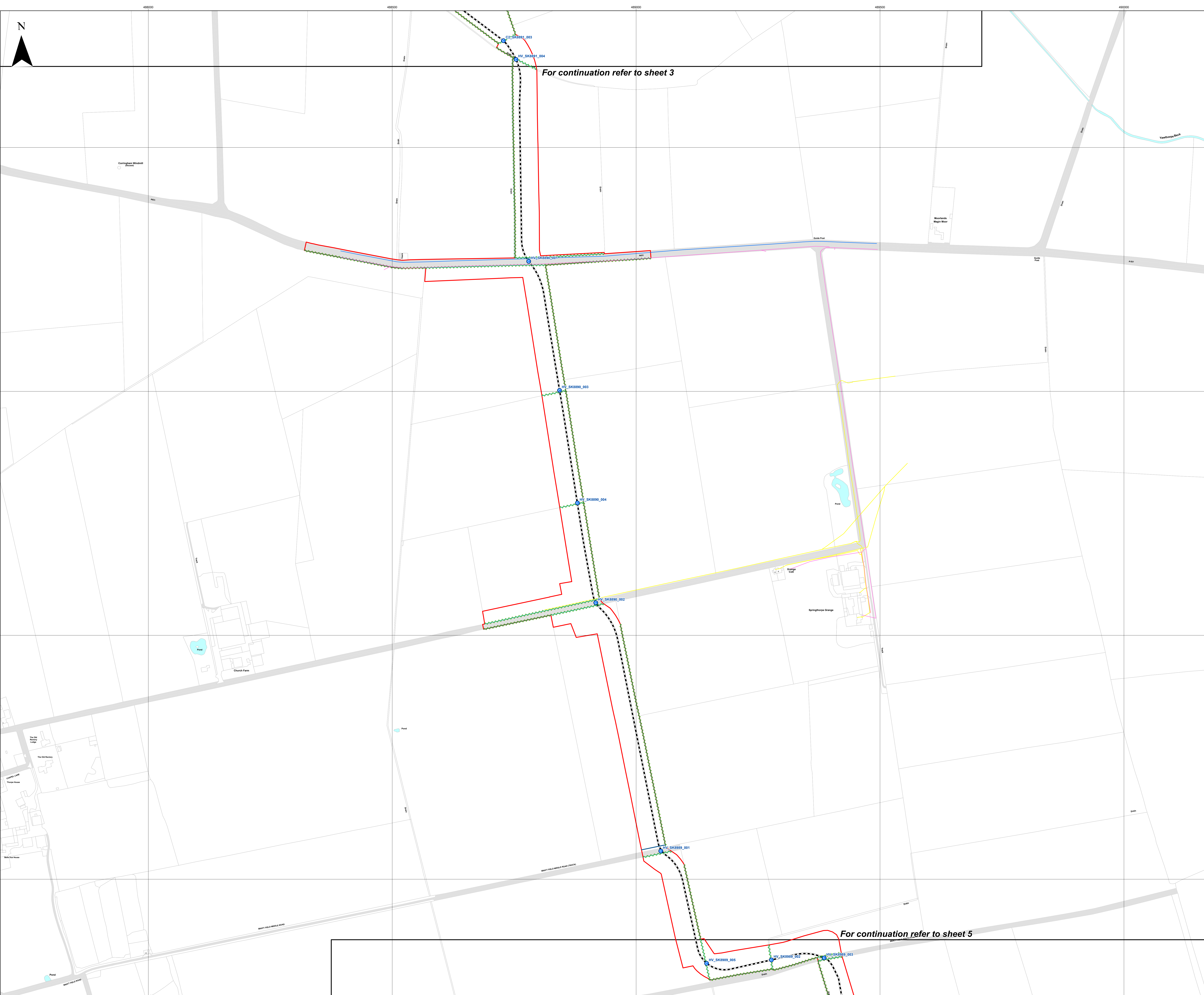
Layers: Lanpro, 2022, IGR, 2022
 Base map: Reproduced from Ordnance Survey digital map data © Crown copyright 2021. All rights reserved. License number 0100011873


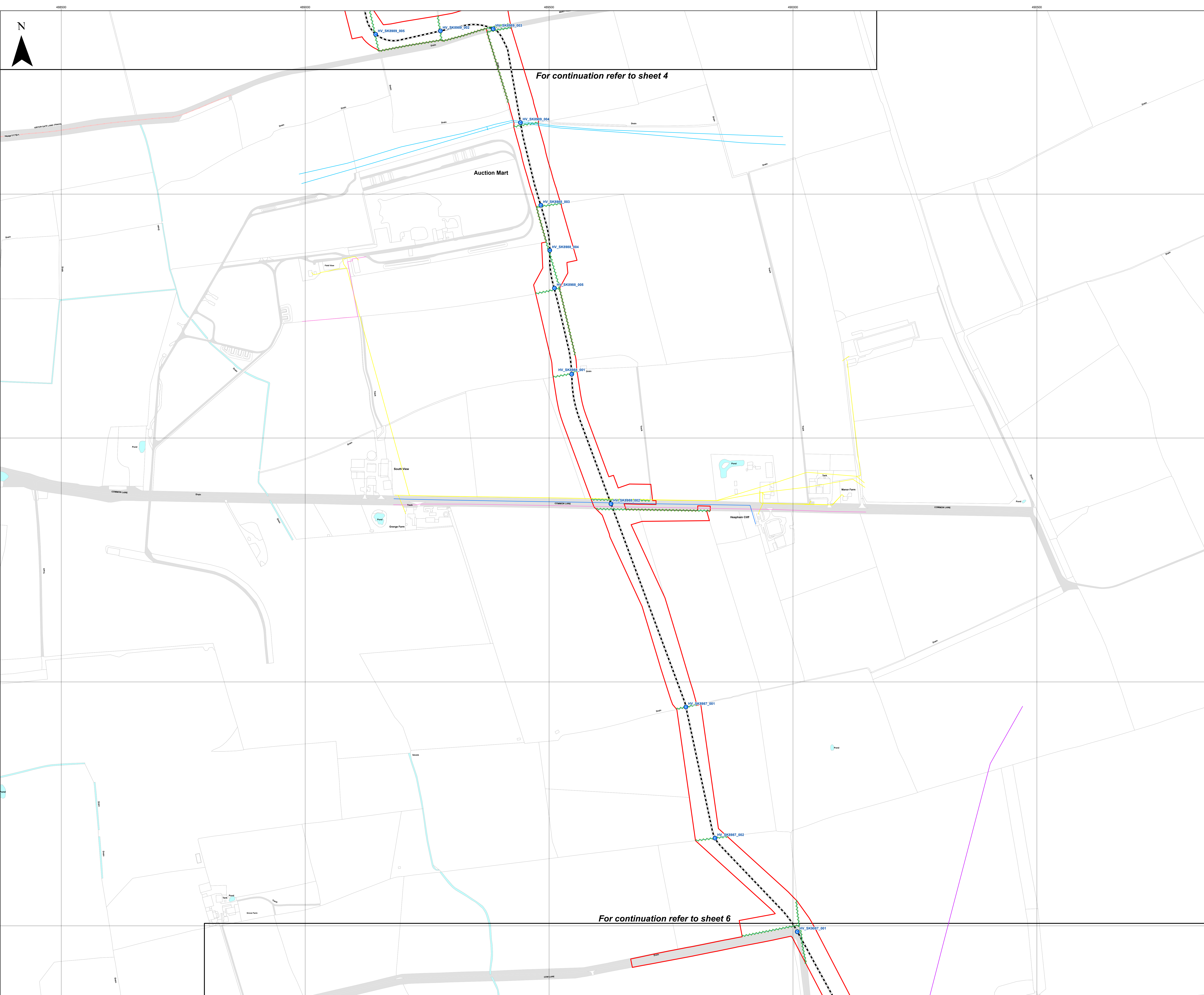


APFP Regulation: 5(2)(q)	Application Doc No. C7.17_A
Ref: P2961_LPR_ZZ_ON_DR_Z_0119	Date: 09/08/2023
Drawn by: AZ	Checked by: ID

Crossing Schedule
 Sheet 4 of 19
 Revision A

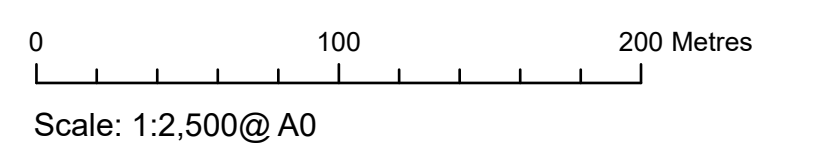
COTTAM SOLAR PROJECT





- Key**
- ▭ Order Limits
 - - - Refined Cable Route
 - ▭ Substation
 - ▭ Sheet Index
 - Crossing
 - Indicative location of obstacle within main array site
 - ~ Hedgerow
 - Public Rights of Way (PRow)
 - Restricted Byway
- Utility**
- Electric
 - Gas
 - Pipeline
 - Telecom
 - Water












Layers: Lanpro, 2022; IGR, 2022
Base map: Reproduced from Ordnance Survey digital map data © Crown copyright 2021. All rights reserved. License number 0100011873



APFP Regulation: 5(2)(q)	Application Doc No. C7.17_A
Ref: P2961_LPR_ZZ_ON_DR_Z_0119	Date: 09/08/2023
Drawn by: AZ	Checked by: ID

Crossing Schedule
Sheet 5 of 19
Revision A

COTTAM SOLAR PROJECT

- Key**
-  Order Limits
 -  Refined Cable Route
 -  Substation
 -  Sheet Index
 -  Crossing
 -  Indicative location of obstacle within main array site
 -  Hedgerow
- Utility**
-  Electric
 -  Pipeline
 -  Telecom
 -  Water

For continuation refer to sheet 5

For continuation refer to sheet 7

For continuation refer to sheet 8

Layers: Lanpro, 2022, IGR, 2022
 Base map: Reproduced from Ordnance Survey digital map data © Crown copyright 2021. All rights reserved. License number: 0100011873

0 100 200 Metres
 Scale: 1:2,500@ A0

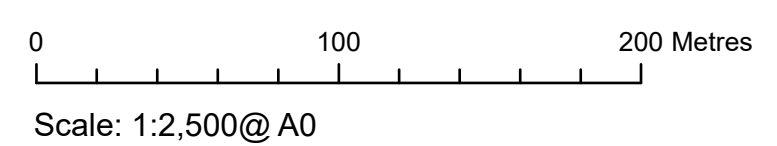
APFP Regulation: 5(2)(q)	Application Doc No. C7.17_A
Ref: P2961_LPR_ZZ_ON_DR_Z_0119	Date: 09/08/2023
Drawn by: AZ	Checked by: ID

Crossing Schedule
 Sheet 6 of 19
 Revision A

COTTAM SOLAR PROJECT

- Key**
- ▬ Order Limits
 - ▬ Refined Cable Route
 - ▭ Substation
 - Sheet Index
 - Crossing
 - Indicative location of obstacle within main array site
 - ▬ Hedgerow
 - ▬ Ditch
 - ▬ Public Rights of Way (PRow)
 - ▬ Bridleway
 - Utility**
 - ▬ Electric

Layers: Lanpro, 2022, IGR, 2022
 Base map: Reproduced from Ordnance Survey digital map data © Crown copyright 2021. All rights reserved. License number 0100011673



APFP Regulation: 5(2)(q)	Application Doc No. C7.17_A
Ref: P2961_LPR_ZZ_ON_DR_Z_0119	Date: 09/08/2023
Drawn by: AZ	Checked by: ID

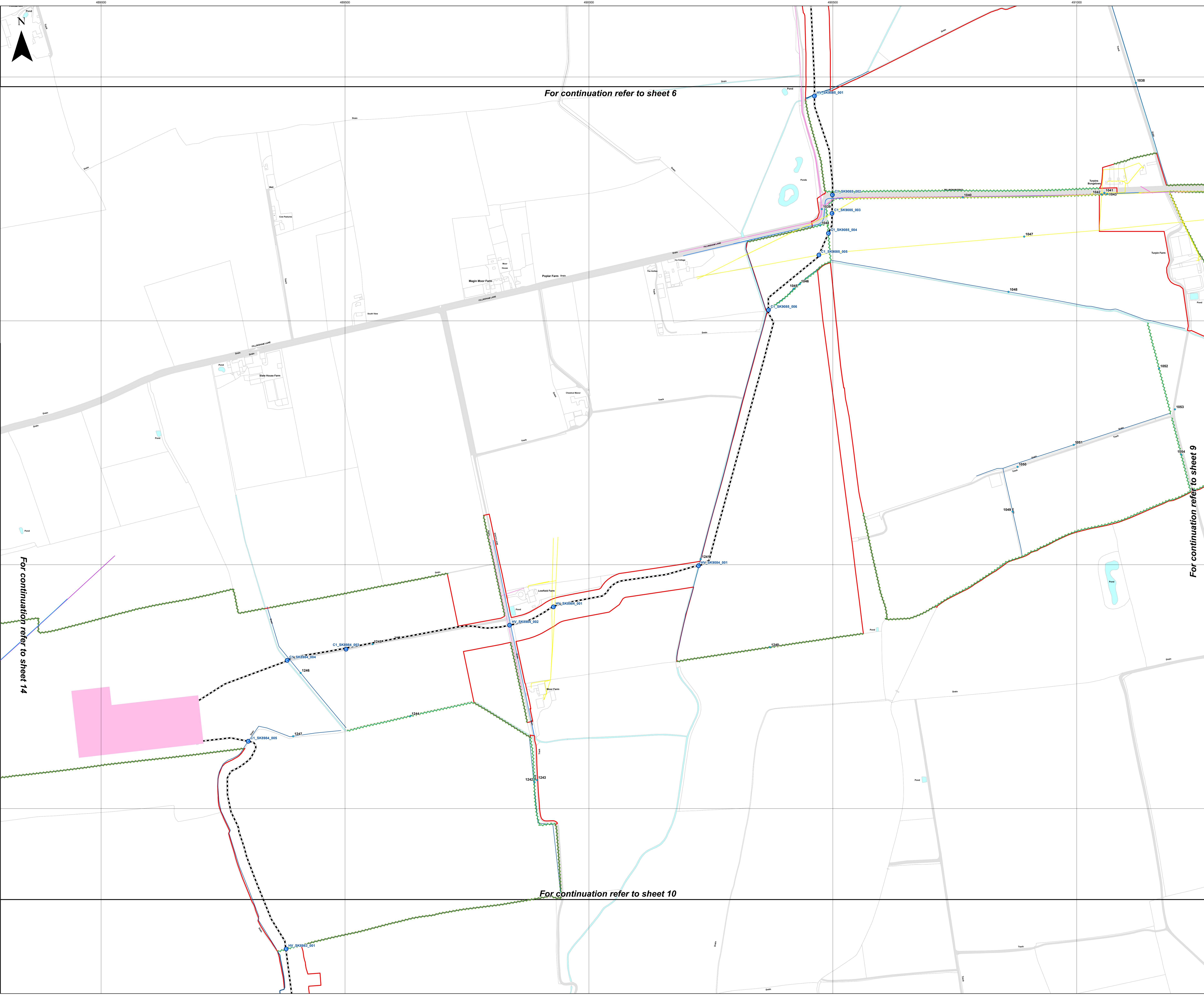
Crossing Schedule
 Sheet 7 of 19
 Revision A

COTTAM SOLAR PROJECT



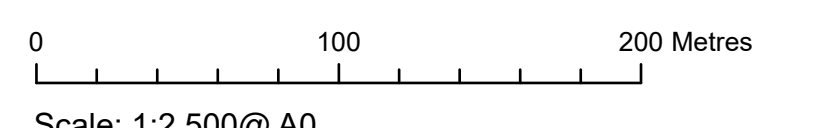
For continuation refer to sheet 6

For continuation refer to sheet 10



- Key**
- Order Limits
 - Refined Cable Route
 - Sheet Index
 - Crossing
 - Indicative location of obstacle within main array site
 - Hedgerow
 - Ditch
- UTILITY**
- Electric
 - Gas
 - Pipeline
 - Telecom
 - Water


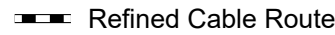










Layers: Lanpro, 2022, IGR, 2022
 Base map: Reproduced from Ordnance Survey digital map data © Crown copyright 2021. All rights reserved. License number: 0100011873



APFP Regulation: 5(2)(q)	Application Doc No. C7.17_A
Ref: P2961_LPR_ZZ_ON_DR_Z_0119	Date: 09/08/2023
Drawn by: AZ	Checked by: ID

Crossing Schedule
 Sheet 8 of 19
 Revision A

COTTAM SOLAR PROJECT

- Key**
-  Order Limits
 -  Refined Cable Route
 -  Substation
 -  Sheet Index
 -  Crossing
 -  Indicative location of obstacle within main array site
 -  Hedgerow
 -  Ditch
 - Public Rights of Way (PRow)**
 -  Bridleway
 - Utility**
 -  Electric
 -  Telecom
 -  Water

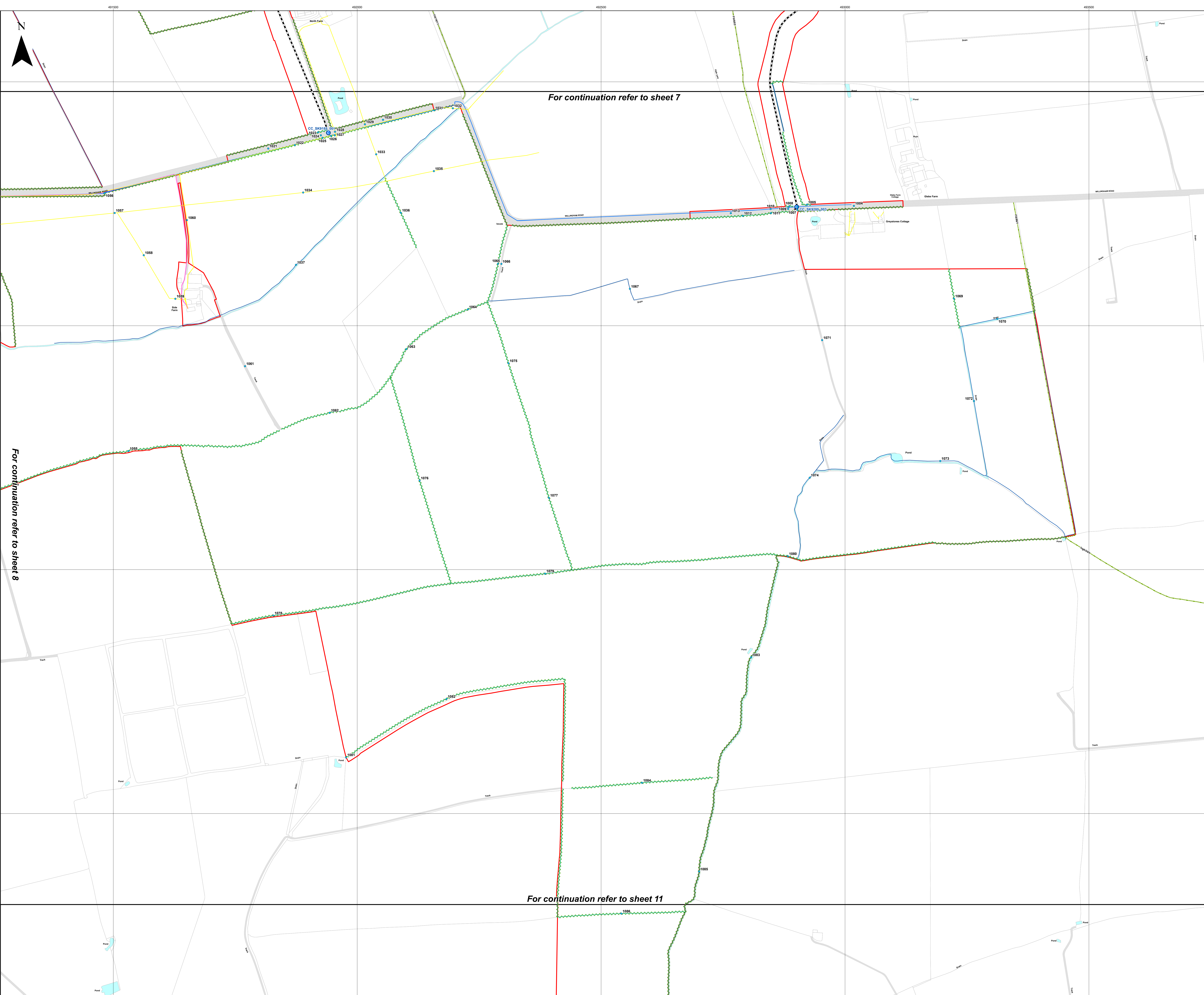
Layers: Lanpro, 2022, IGR, 2022
 Base map: Reproduced from Ordnance Survey digital map data © Crown copyright 2021. All rights reserved. License number 0100011873

0 100 200 Metres
 Scale: 1:2,500@A0

APFP Regulation: 5(2)(q)	Application Doc No. C7.17_A
Ref: P2961_LPR_ZZ_ON_DR_Z_0119	Date: 09/08/2023
Drawn by: AZ	Checked by: ID

Crossing Schedule
 Sheet 9 of 19
 Revision A

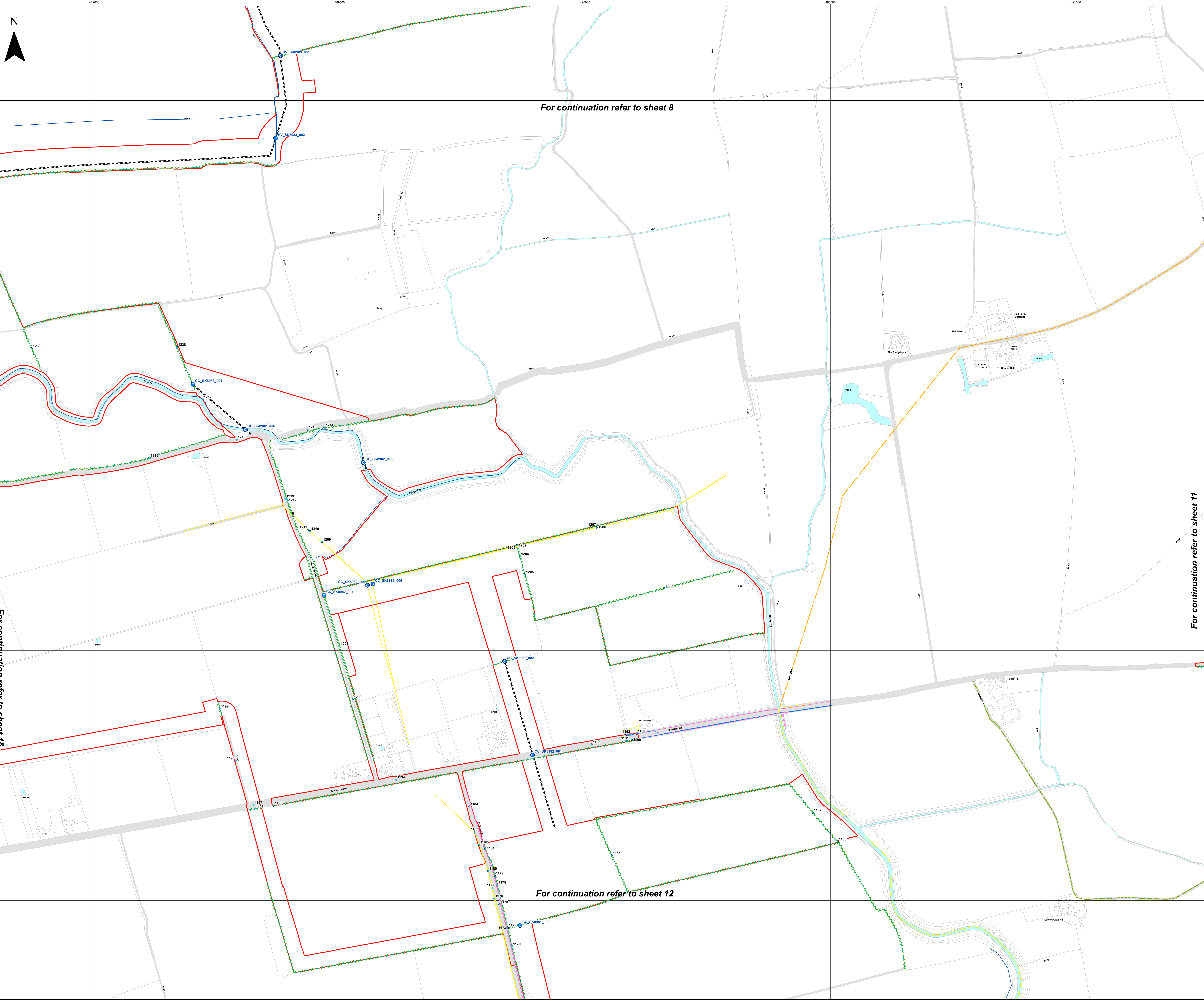
COTTAM SOLAR PROJECT



For continuation refer to sheet 7

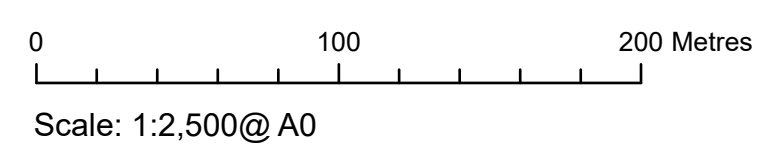
For continuation refer to sheet 8

For continuation refer to sheet 11



- Key**
- Order Limits
 - Refined Cable Route
 - Substation
 - Sheet Index
 - Crossing
 - Indicative location of obstacle within main array site
 - Hedgerow
 - Ditch
 - Public Rights of Way (PRow)**
 - Bridleway
 - Footpath
 - Utility**
 - Electric
 - Telecom
 - Water

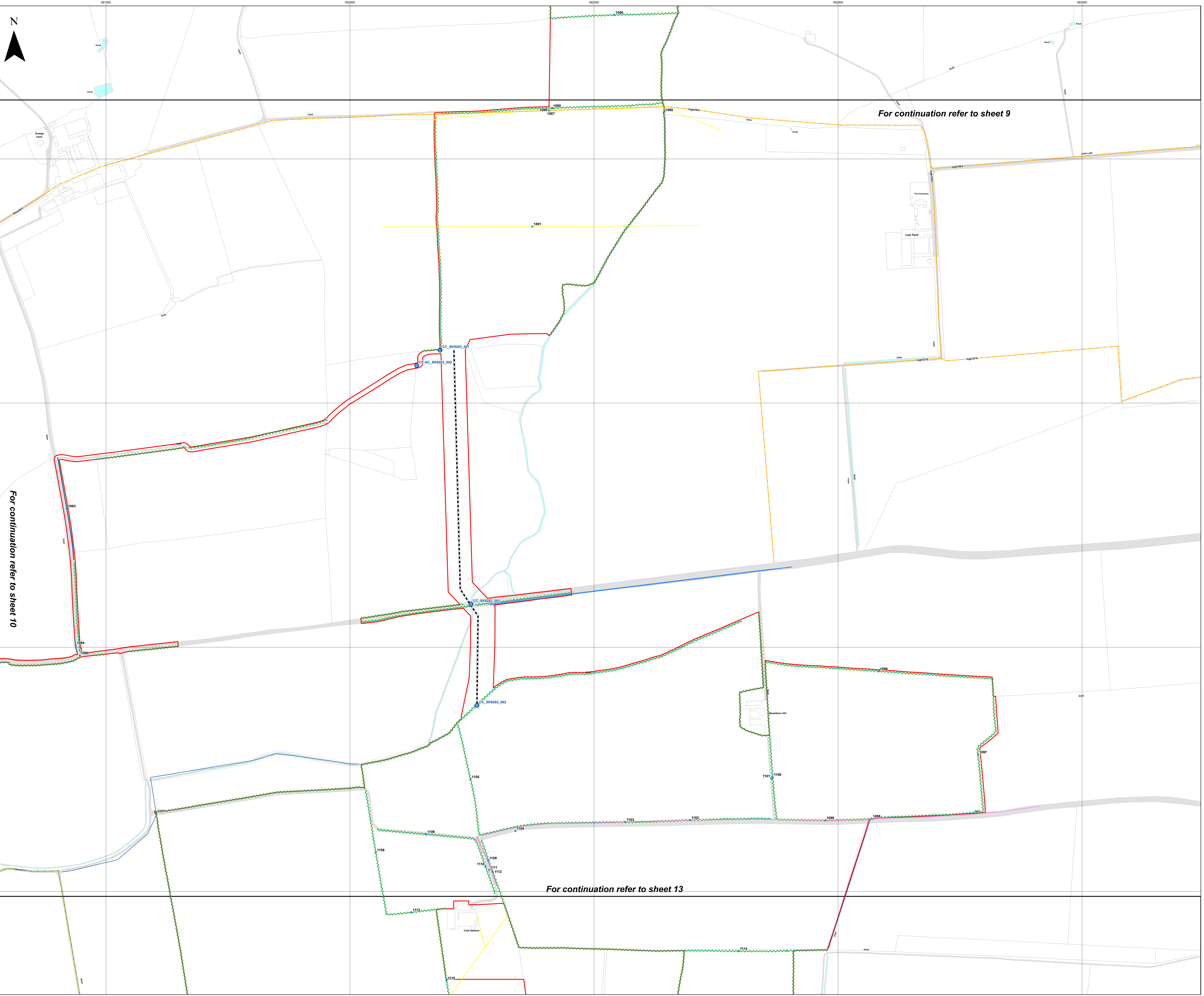
Layers: Lanpro, 2022; IGR, 2022
 Base map: Reproduced from Ordnance Survey digital map data © Crown copyright 2021. All rights reserved. License number 0100011673



APFP Regulation: 5(2)(q)	Application Doc No. C7.17_A
Ref: P2961_LPR_ZZ_ON_DR_Z_0119	Date: 09/08/2023
Drawn by: AZ	Checked by: ID

Crossing Schedule
 Sheet 10 of 19
 Revision A

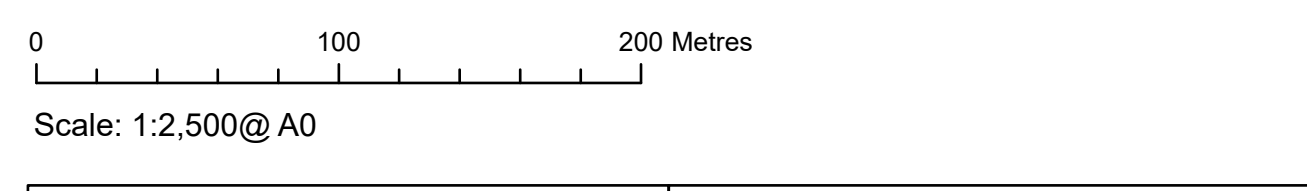
COTTAM SOLAR PROJECT



Key

- Order Limits
- Refined Cable Route
- Substation
- Sheet Index
- Crossing
- Indicative location of obstacle within main array site
- Hedgerow
- Ditch
- Public Rights of Way (PRow)**
- Bridleway
- Footpath
- Utility**
- Electric
- Telecom
- Water

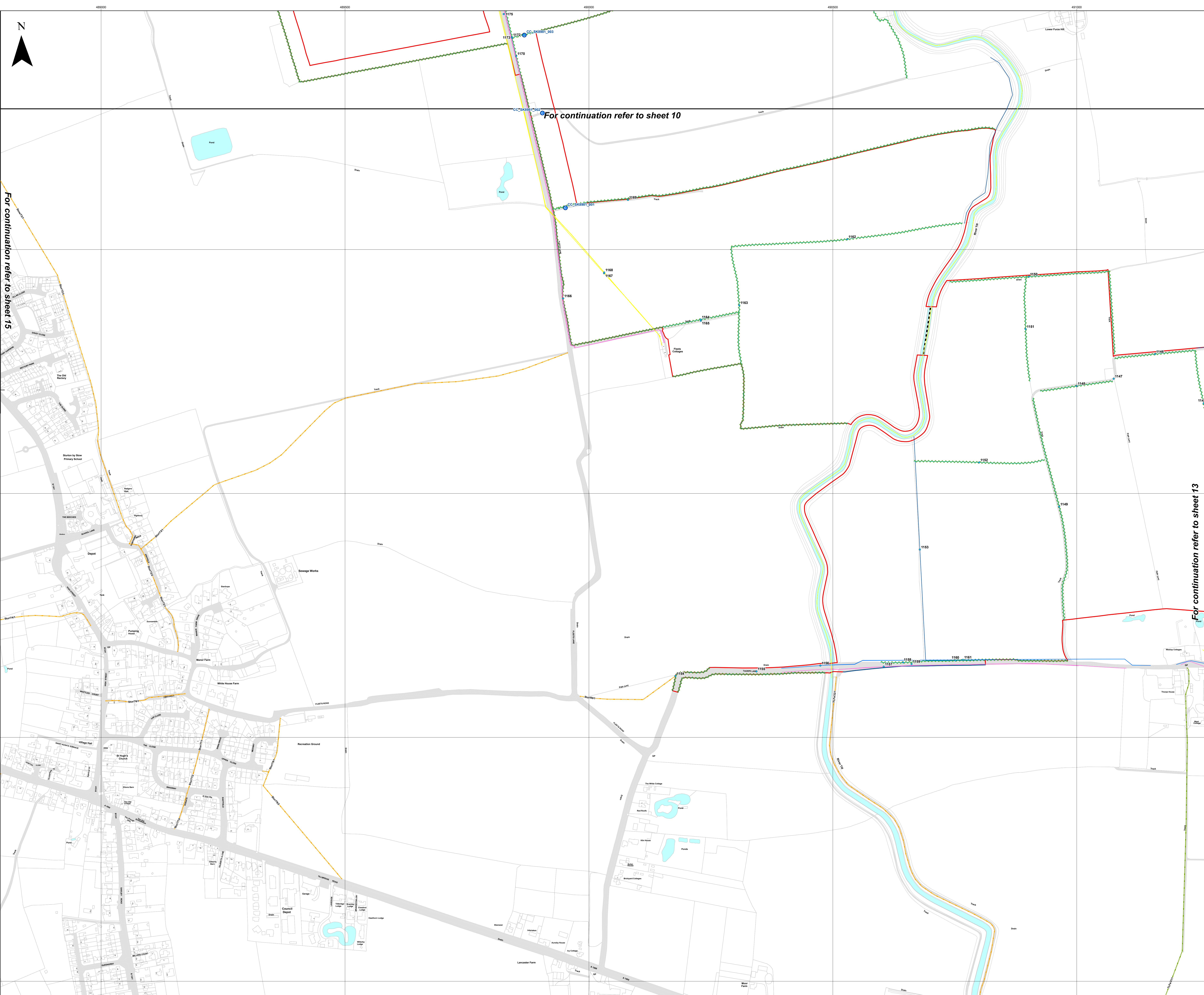
Layers: Lanpro, 2022, IGR, 2022
 Base map: Reproduced from Ordnance Survey digital map data © Crown copyright 2021. All rights reserved. License number 0100011873




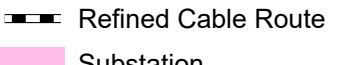
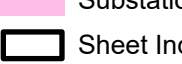
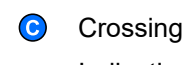






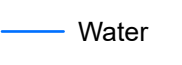


APFP Regulation: 5(2)(q)	Application Doc No. C7.17_A
Ref: P2961_LPR_ZZ_ON_DR_Z_0119	Date: 09/08/2023
Drawn by: AZ	Checked by: ID

Crossing Schedule
 Sheet 11 of 19
 Revision A

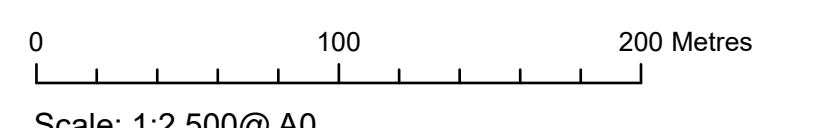
COTTAM SOLAR PROJECT



Key

-  Order Limits
-  Refined Cable Route
-  Substation
-  Sheet Index
-  Crossing
-  Indicative location of obstacle within main array site
-  Hedgerow
-  Ditch
- Public Rights of Way (PROM)**
-  Bridleway
-  Footpath
- Utility**
-  Electric
-  Telecom
-  Water

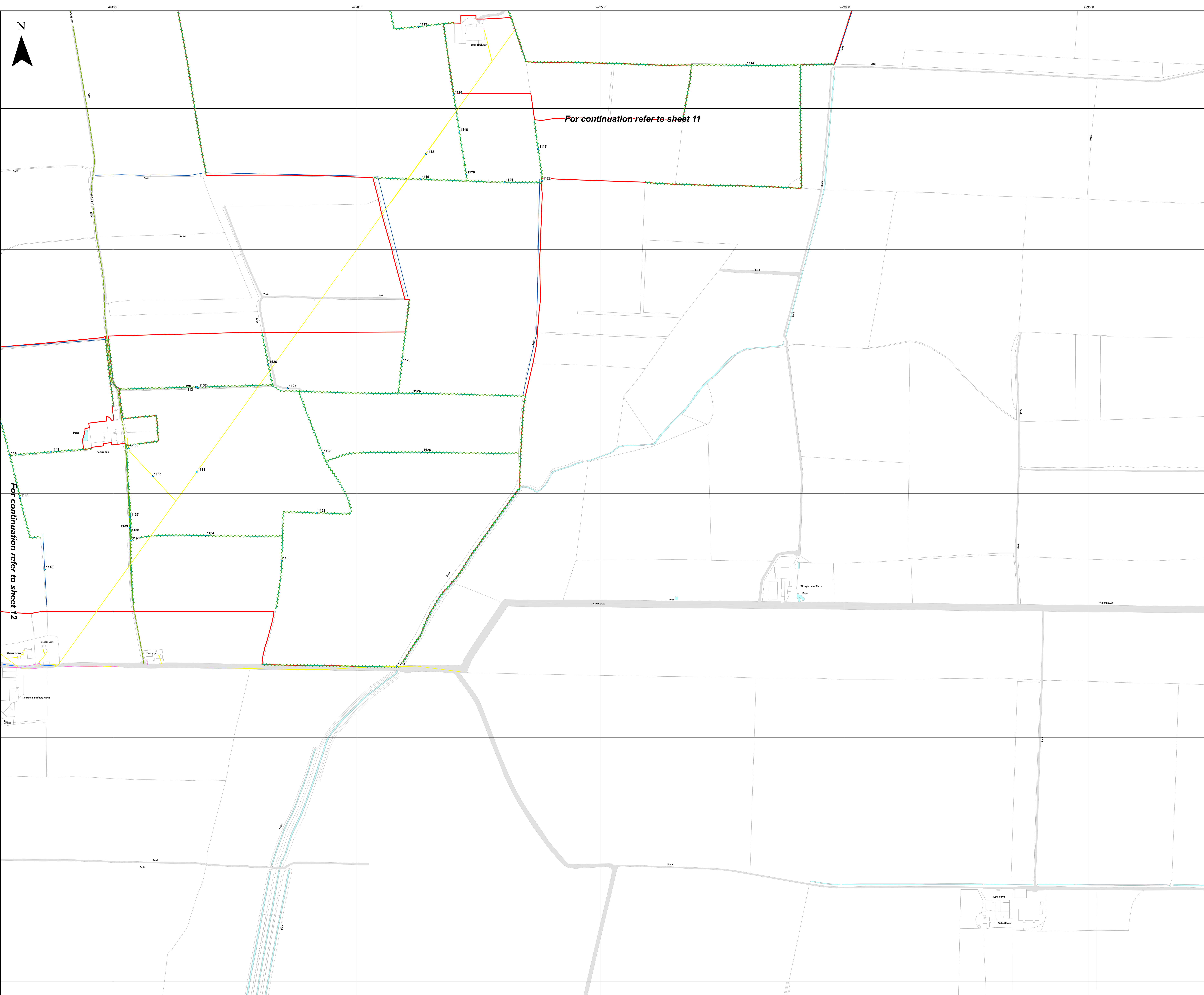
Layers: Lanpro, 2022; IGR, 2022
 Base map: Reproduced from Ordnance Survey digital map data © Crown copyright 2021. All rights reserved. License number: 0100011873



APFP Regulation: 5(2)(q)	Application Doc No. C7.17_A
Ref: P2961_LPR_ZZ_ON_DR_Z_0119	Date: 09/08/2023
Drawn by: AZ	Checked by: ID

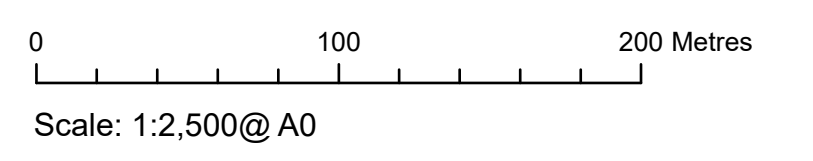
Crossing Schedule
 Sheet 12 of 19
 Revision A

COTTAM SOLAR PROJECT



- Key**
- Order Limits
 - Refined Cable Route
 - Substation
 - Sheet Index
 - Crossing
 - Indicative location of obstacle within main array site
 - Hedgerow
 - Public Rights of Way (PROW)
 - Bridleway
 - Utility**
 - Electric
 - Telecom
 - Water

















Layers: Lanpro, 2022, IGR, 2022
 Base map: Reproduced from Ordnance Survey digital map data © Crown copyright 2021. All rights reserved. License number: 010001873



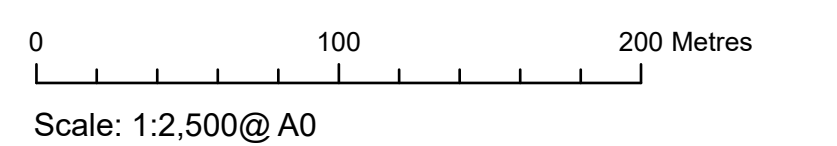
APFP Regulation: 5(2)(q)	Application Doc No. C7.17_A
Ref: P2961_LPR_ZZ_ON_DR_Z_0119	Date: 09/08/2023
Drawn by: AZ	Checked by: ID

Crossing Schedule
 Sheet 13 of 19
 Revision A

COTTAM SOLAR PROJECT

- Key**
-  Order Limits
 -  Refined Cable Route
 -  Substation
 -  Sheet Index
 -  Crossing
 -  Indicative location of obstacle within main array site
 -  Hedgerow
 -  Public Rights of Way (PROW)
 -  Bridleway
 -  Footpath
 - Utility**
 -  Electric
 -  Gas
 -  Pipeline
 -  Sewerage
 -  Telecom
 -  Water

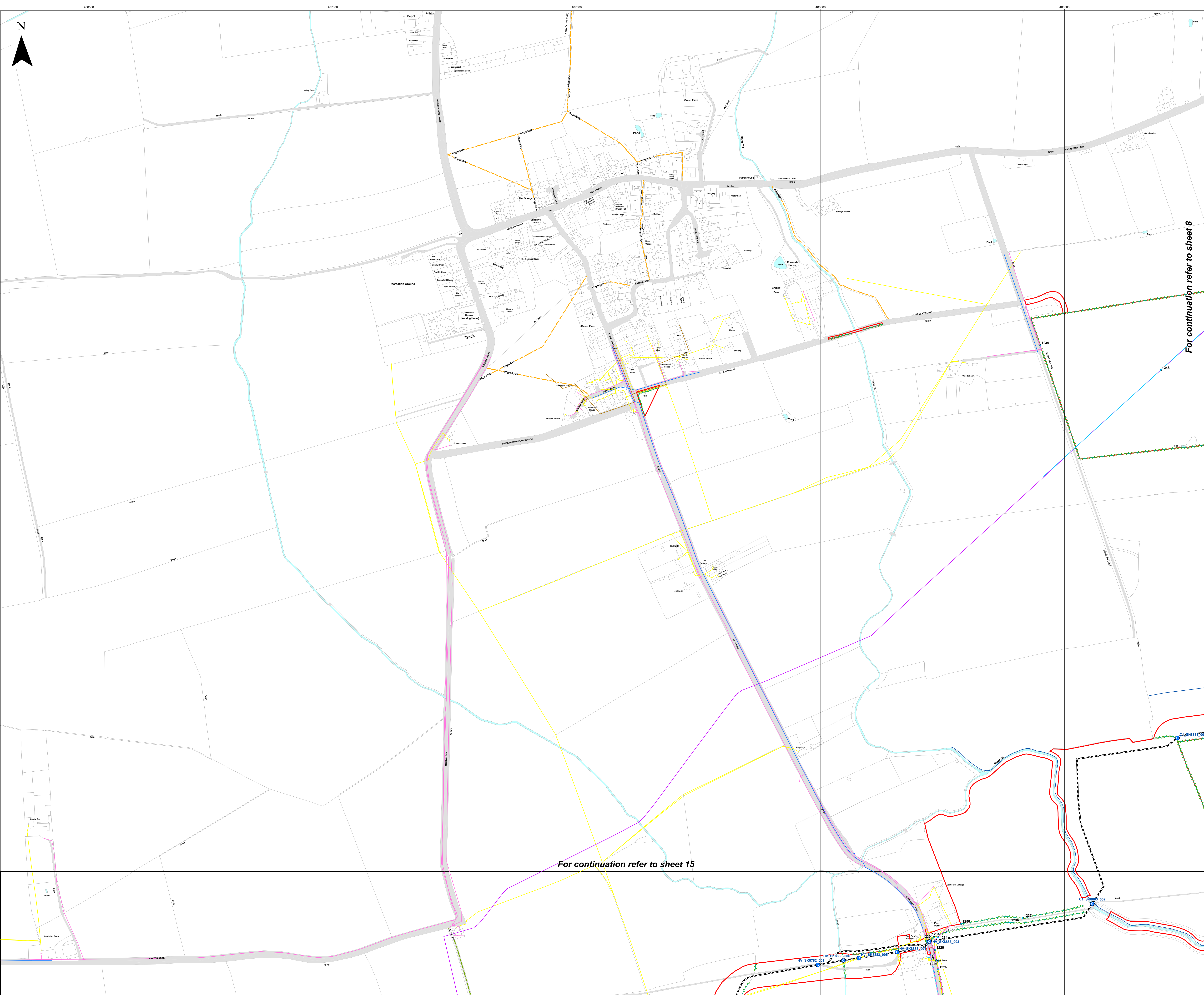
Layers: Lanpro, 2022, IGR, 2022
 Base map: Reproduced from Ordnance Survey digital map data © Crown copyright 2021. All rights reserved. License number 0100011873



















APFP Regulation: 5(2)(q)	Application Doc No. C7.17_A
Ref: P2961_LPR_ZZ_ON_DR_Z_0119	Date: 09/08/2023
Drawn by: AZ	Checked by: ID

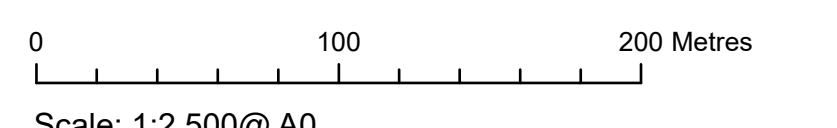
Crossing Schedule
 Sheet 14 of 19
 Revision A

COTTAM SOLAR PROJECT



- Key**
-  Order Limits
 -  Refined Cable Route
 -  Substation
 -  Sheet Index
 -  Crossing
 -  Indicative location of obstacle within main array site
 -  Hedgerow
 -  Ditch
 -  Public Rights of Way (PROW)
 -  Footpath
 -  Utility
 -  Electric
 -  Gas
 -  Pipeline
 -  Telecom
 -  Water

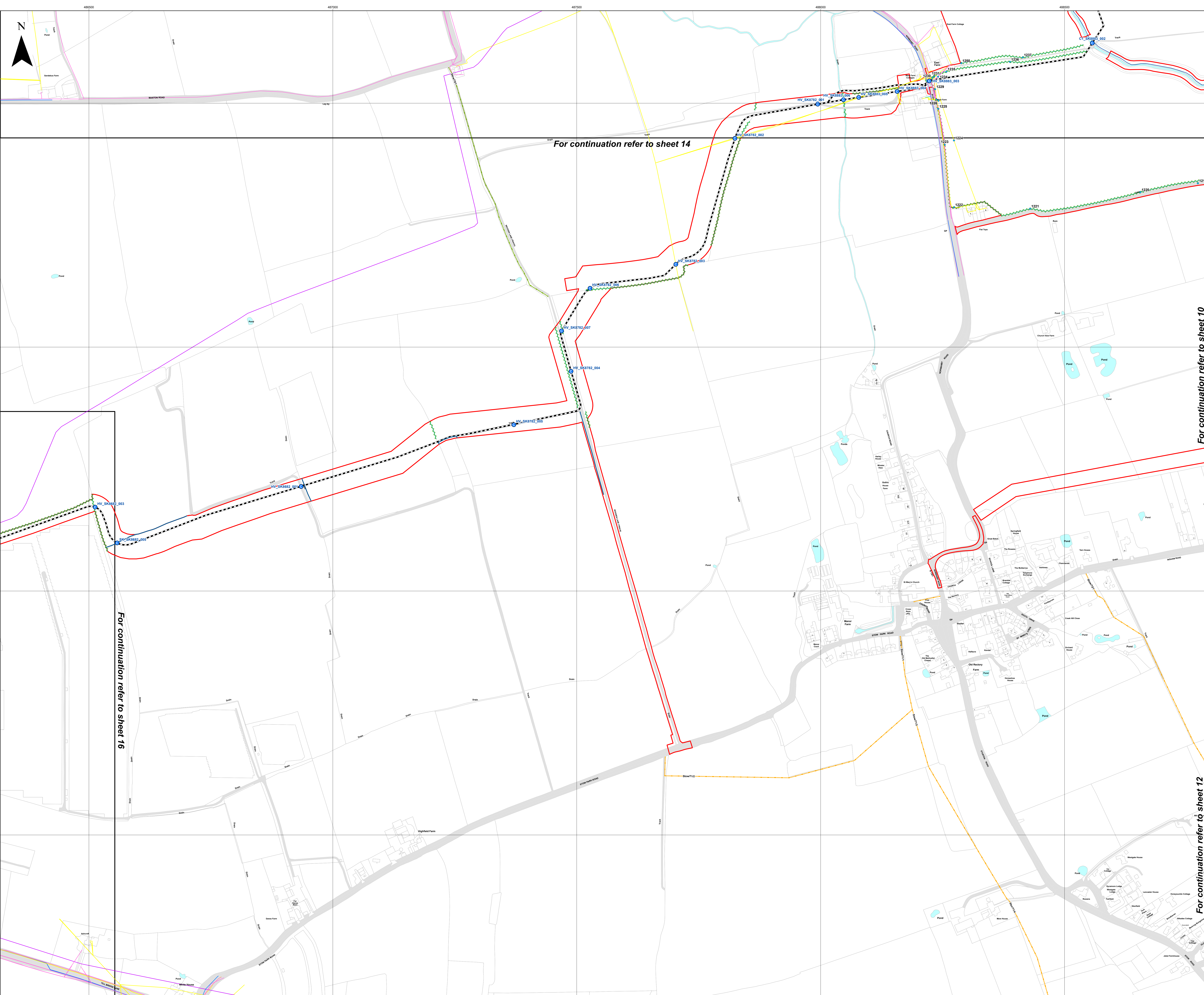
Layers: Lanpro, 2022, IGR, 2022
 Base map: Reproduced from Ordnance Survey digital map data © Crown copyright 2021. All rights reserved. License number: 0100011873



APFP Regulation: 5(2)(q)	Application Doc No. C7.17_A
Ref: P2961_LPR_ZZ_ON_DR_Z_0119	Date: 09/08/2023
Drawn by: AZ	Checked by: ID

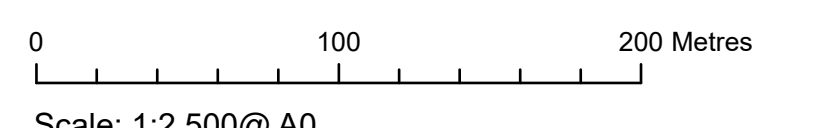
Crossing Schedule
 Sheet 15 of 19
 Revision A

COTTAM SOLAR PROJECT



- Key**
- Order Limits
 - Refined Cable Route
 - Substation
 - Sheet Index
 - Crossing
 - Indicative location of obstacle within main array site
 - Hedgerow
 - Ditch
 - Public Rights of Way (PROW)**
 - Footpath
 - Utility**
 - Electric
 - Gas
 - Pipeline
 - Sewerage
 - Telecom
 - Water

Layers: Lanpro, 2022; IGR, 2022
 Base map: Reproduced from Ordnance Survey digital map data © Crown copyright 2021. All rights reserved. License number: 0100011873


















APFP Regulation: 5(2)(q)	Application Doc No. C7.17_A
Ref: P2961_LPR_ZZ_ON_DR_Z_0119	Date: 09/08/2023
Drawn by: AZ	Checked by: ID

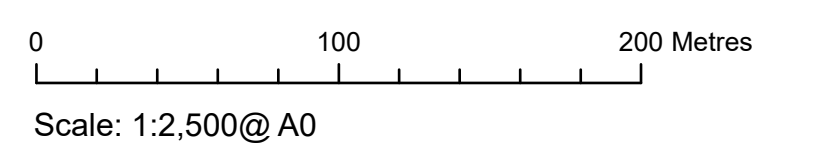
Crossing Schedule
 Sheet 16 of 19
 Revision A

COTTAM SOLAR PROJECT



- Key**
-  Order Limits
 -  Refined Cable Route
 -  Substation
 -  Sheet Index
 -  Crossing
 -  Indicative location of obstacle within main array site
 -  Hedgerow
 -  Ditch
 - Public Rights of Way (PRow)**
 -  Byway Open to all Traffic
 -  Footpath
 - Utility**
 -  Electric
 -  Pipeline
 -  Sewerage
 -  Telecom
 -  Water

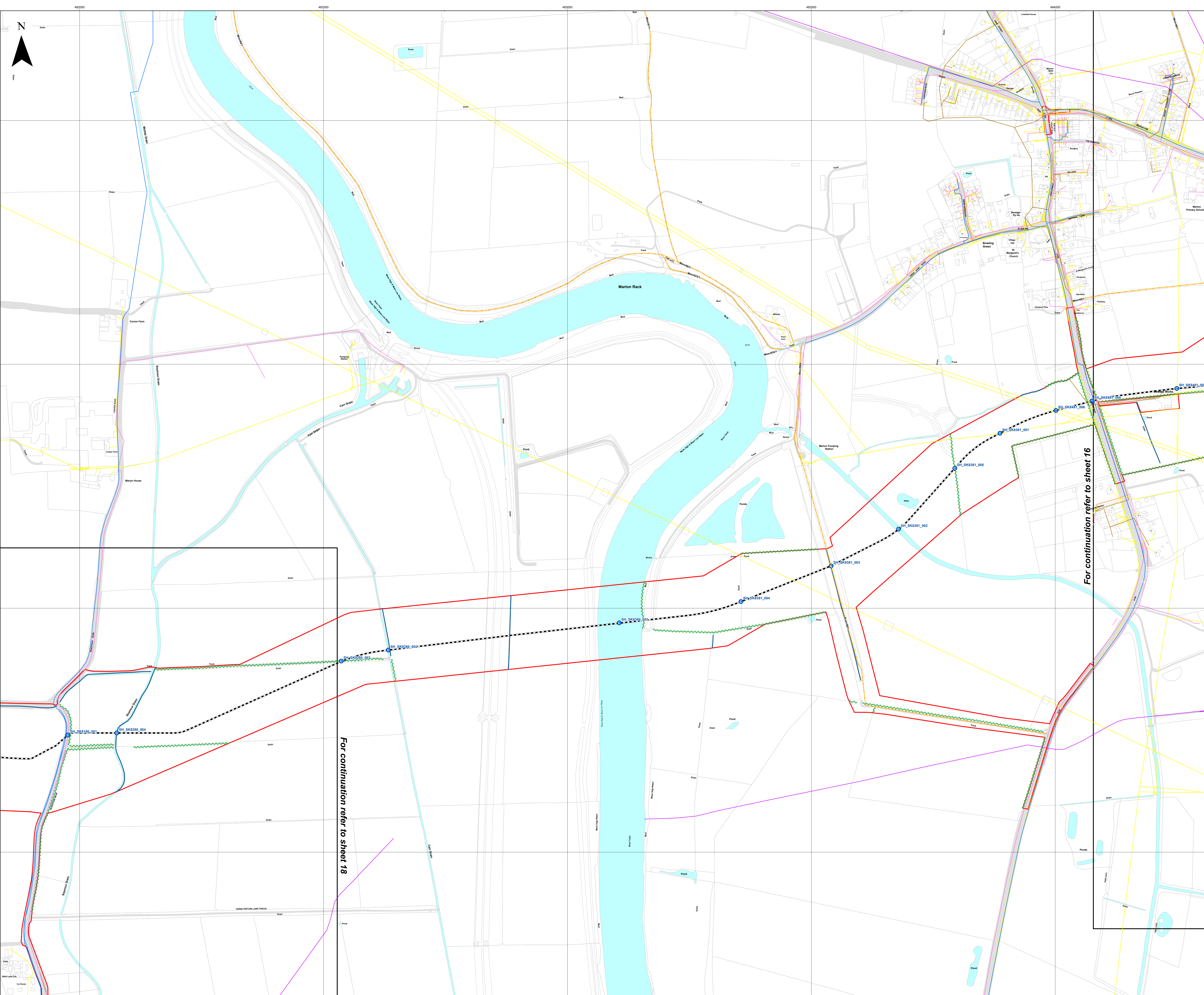
Layers: Lanpro, 2022, IGR, 2022
 Base map: Reproduced from Ordnance Survey digital map data © Crown copyright 2021. All rights reserved. License number 0100011673
















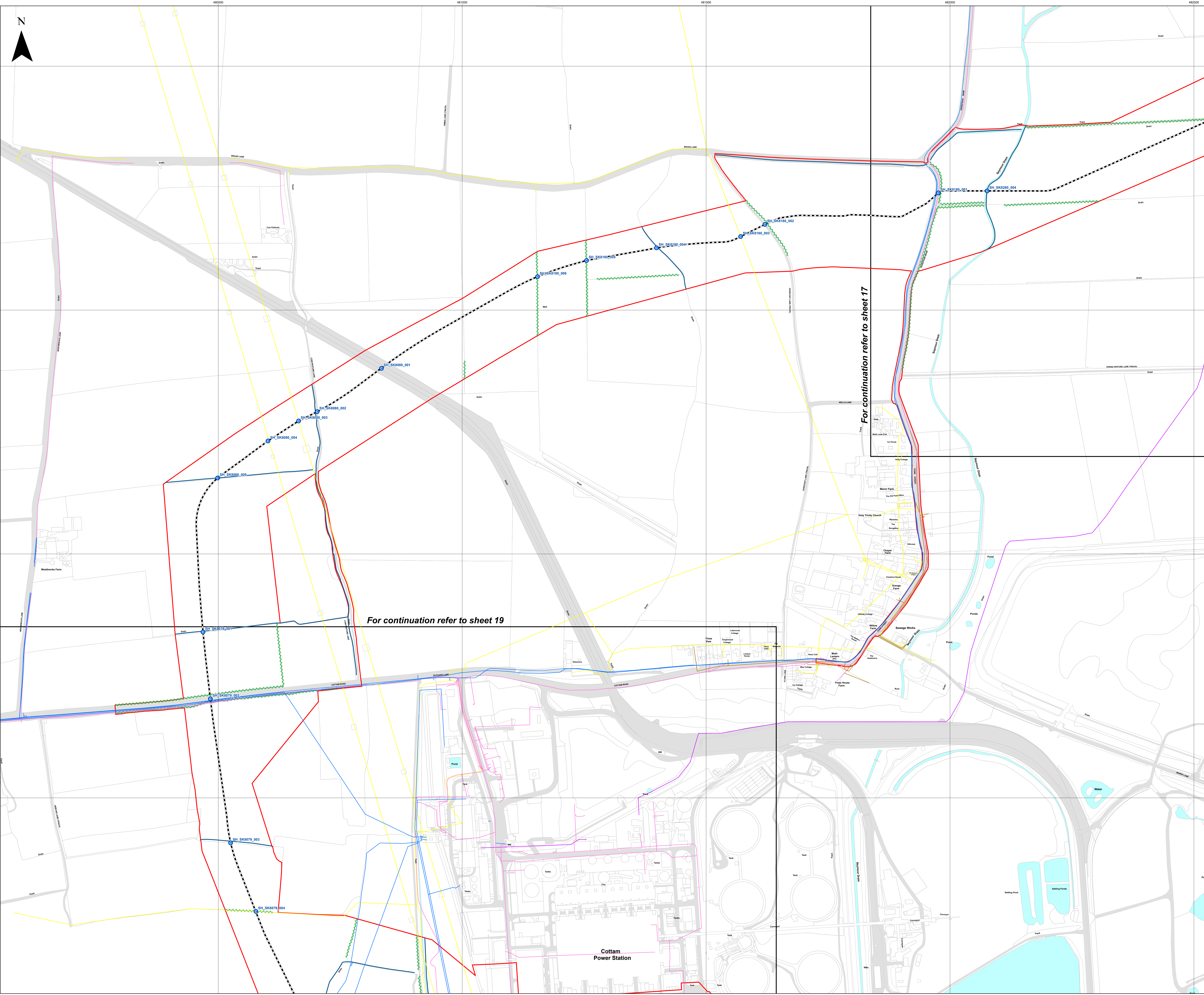
APFP Regulation: 5(2)(q)	Application Doc No. C7.17_A
Ref: P2961_LPR_ZZ_ON_DR_Z_0119	Date: 09/08/2023
Drawn by: AZ	Checked by: ID

Crossing Schedule
 Sheet 17 of 19
 Revision A

COTTAM SOLAR PROJECT



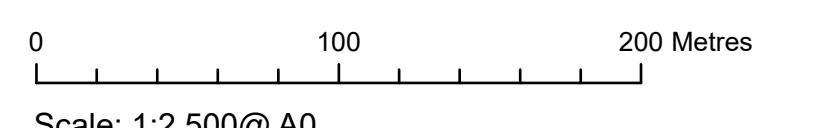
- Key**
-  Order Limits
 -  Refined Cable Route
 -  Substation
 -  Sheet Index
 -  Crossing
 -  Indicative location of obstacle within main array site
 -  Hedgerow
 -  Ditch
 - Utility**
 -  Electric
 -  Pipeline
 -  Sewerage
 -  Telecom
 -  Water



For continuation refer to sheet 19

For continuation refer to sheet 17

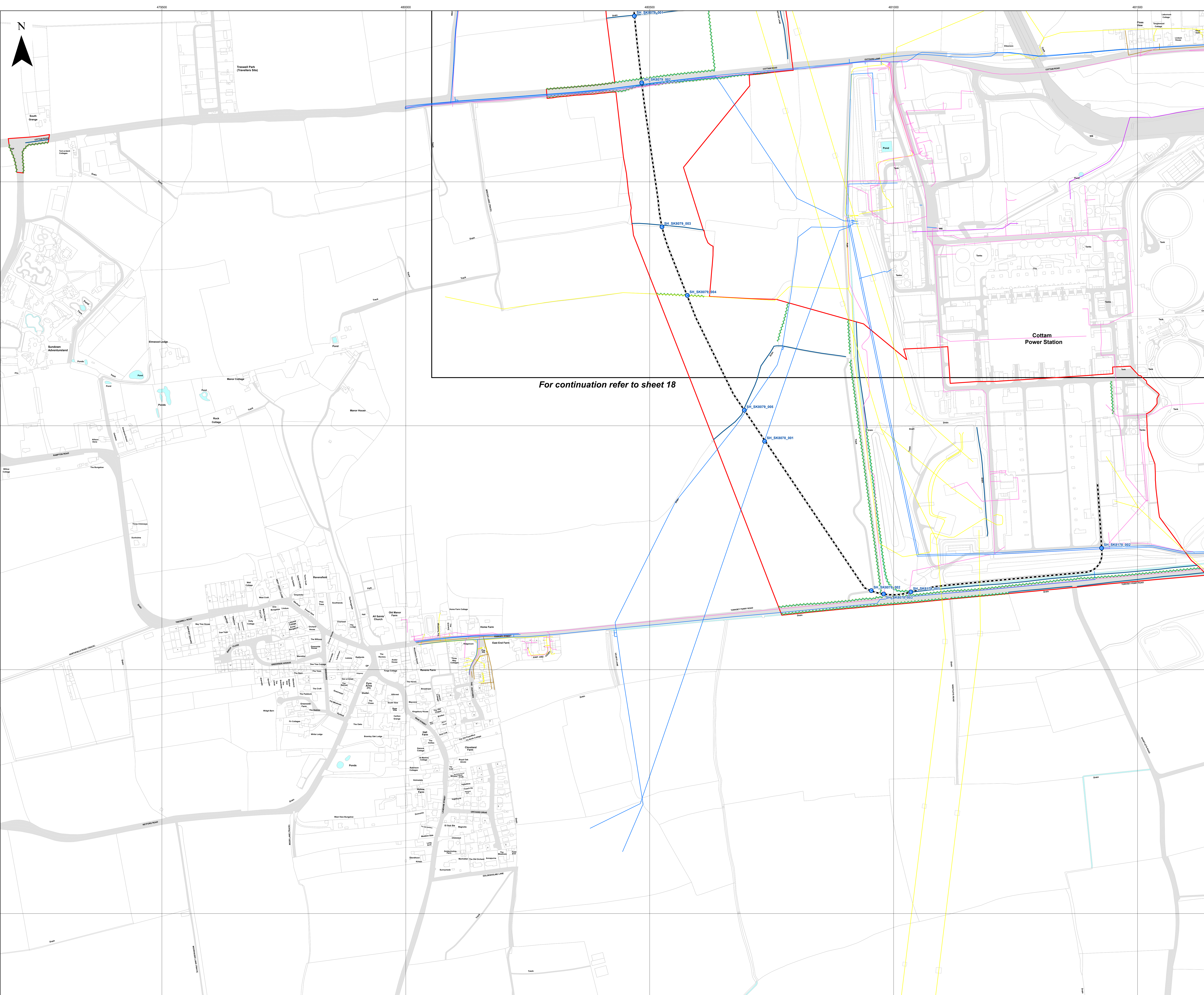
Layers: Lanpro, 2022, IGR, 2022
 Base map: Reproduced from Ordnance Survey digital map data © Crown copyright 2021. All rights reserved. License number: 010001873



APFP Regulation: 5(2)(q)	Application Doc No. C7.17_A
Ref: P2961_LPR_ZZ_ON_DR_Z_0119	Date: 09/08/2023
Drawn by: AZ	Checked by: ID

Crossing Schedule
 Sheet 18 of 19
 Revision A

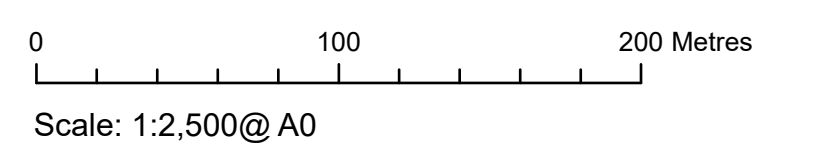
COTTAM SOLAR PROJECT



For continuation refer to sheet 18

- Key**
- Order Limits
 - Refined Cable Route
 - Substation
 - Sheet Index
 - Crossing
 - Indicative location of obstacle within main array site
 - Hedgerow
 - Ditch
- UTILITY**
- Electric
 - Pipeline
 - Sewerage
 - Telecom
 - Water

Layers: Lanpro, 2022, IGR, 2022
 Base map: Reproduced from Ordnance Survey digital map data © Crown copyright 2021. All rights reserved. License number: 0100011873



APFP Regulation: 5(2)(q)	Application Doc No. C7.17_A
Ref: P2961_LPR_ZZ_ON_DR_Z_0119	Date: 09/08/2023
Drawn by: AZ	Checked by: ID

Crossing Schedule
 Sheet 19 of 19
 Revision A

COTTAM SOLAR PROJECT